



Much more than an IT service company, geomatys edits its own geospatial environment



COLLECT

ANALYZE



MAPPING

STYLIZE



SPREADS

DESKTOP



MOBILE

CLOUD




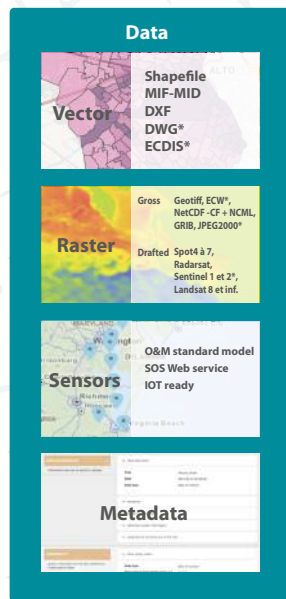
CUSTOM-MADE

GEOMATYS.COM

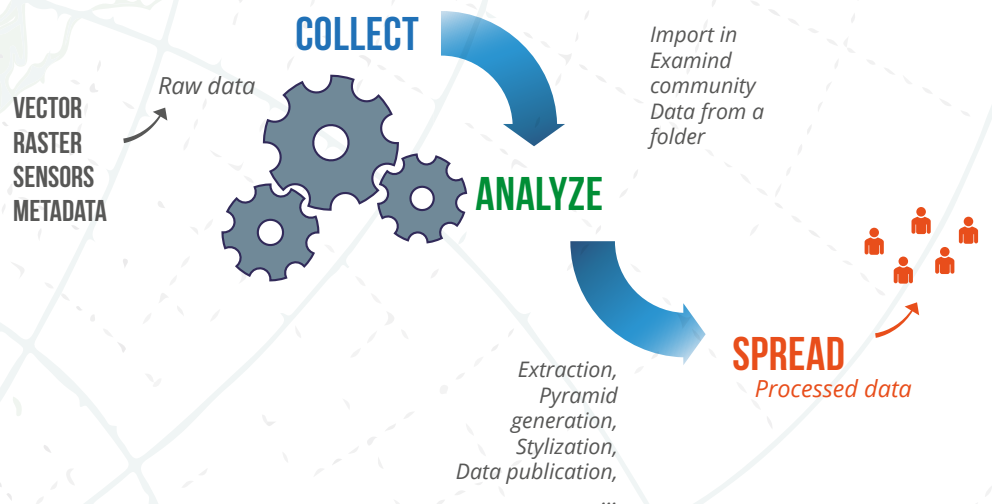


## Free open source geospatial server for data integration, processing, analysis and diffusion

Examind Community is an open geospatial platform designed to handle a wide range of geospatial data and spread them through interoperable web services and applications.

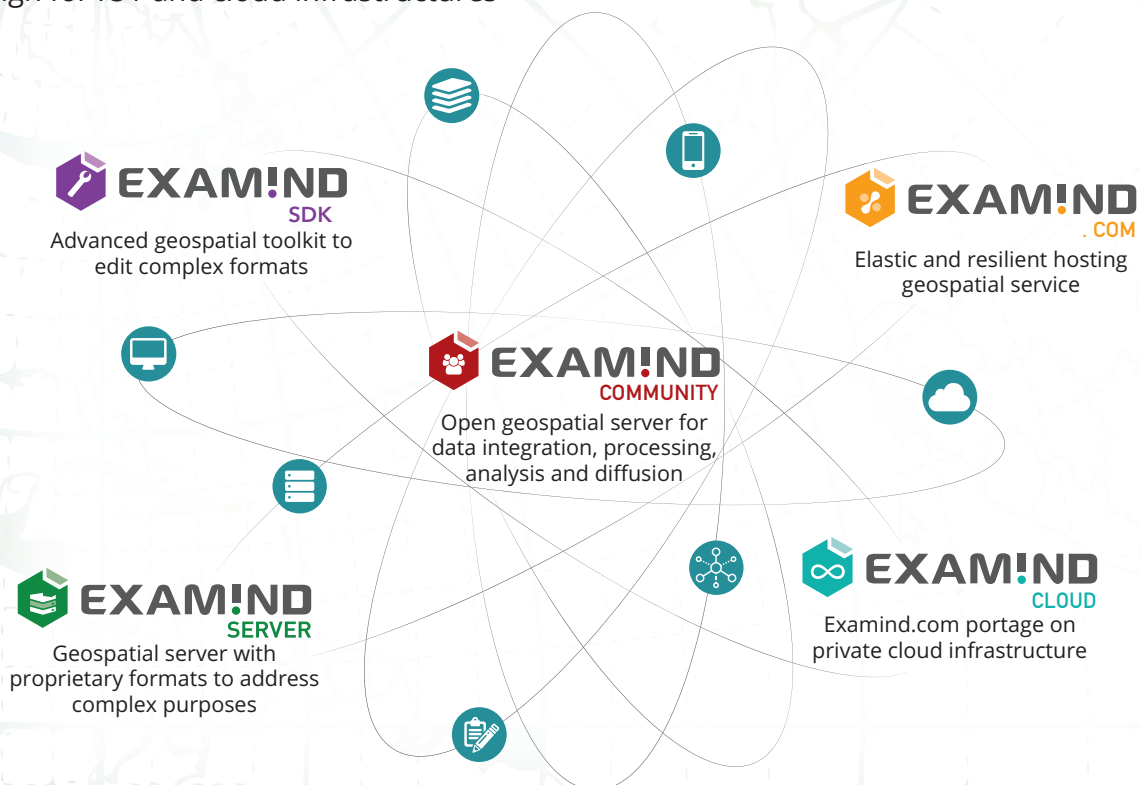


- ▶ Data integration, processing, analysis and spread
- ▶ Data and metadata simultaneously managed
- ▶ Automatic metadata enrichment
- ▶ Rich web style edition and real-time visualization
- ▶ Intuitive ergonomoy



## EXAMIND SUITE

- ▶ More than 10 years of R&D to develop Examind software suite
- ▶ Build on a transparent opensource core
- ▶ Interoperable: OGC standards-compliant
- ▶ Design for IOT and cloud infrastructures



## FEATURES

- ▶ Collect, analyze and share heterogenous big datasets
- ▶ Modelize and automate geospatial workflows
- ▶ Deal with real time data collection

## APPLICATIONS

- ▶ Earth observation portals
- ▶ Geographic, hydrographic, oceanographic and meteorological purposes
- ▶ Defense and marine applications
- ▶ National and international data infrastructures

... and all GIS data managers

### Home office

24 rue Pierre Renaudel  
13200 Arles - France

### Office

Bât. Agropolis International  
1000 avenue Agropolis  
34394 Montpellier Cedex 5  
France

**Tel:** +33 4 84 49 02 26

**Fax:** +33 4 65 08 00 13

[contact@geomatys.com](mailto:contact@geomatys.com)